APPROVATO CON DELIBERA DEL CONSIGLIO COMUNALE N. 14 DEL 10/02/2009

Comune di Forte dei Marmi

PIANO STRUTTURALE

CONSULENZA GEOLOGICA

GEO-SYSTEM

N W E S

Tav. n°: **18a**

Scala 1:25.000

CARTA DEI CLORURI (2003)

LEGENDA:

Punti d'acqua, sotterranei e superficiali, campionati:
(184: numero d'ordine punto d'acqua; 30: concentrazione, mg/l, dei cloruri)

- 30 / 184 — Pozzi profondi ≤ 6 m
- 45 / 41 — Pozzi profondi 6 ÷ 10 m
- 50 / 162 — Pozzi profondi 10 ÷ 20 m

} Pozzi dell'acquifero freatico

- 505 / 68 — Pozzi profondi > 20 m — Pozzi dell'acquifero confinato

Concentrazioni dei cloruri

- < 25 mg/l
- 25 ÷ 50 mg/l
- 50 ÷ 100 mg/l
- 100 ÷ 250 mg/l

} Acque dolci

- 250 ÷ 300 mg/l
- 300 ÷ 500 mg/l
- > 500 mg/l

} Acque salmastre
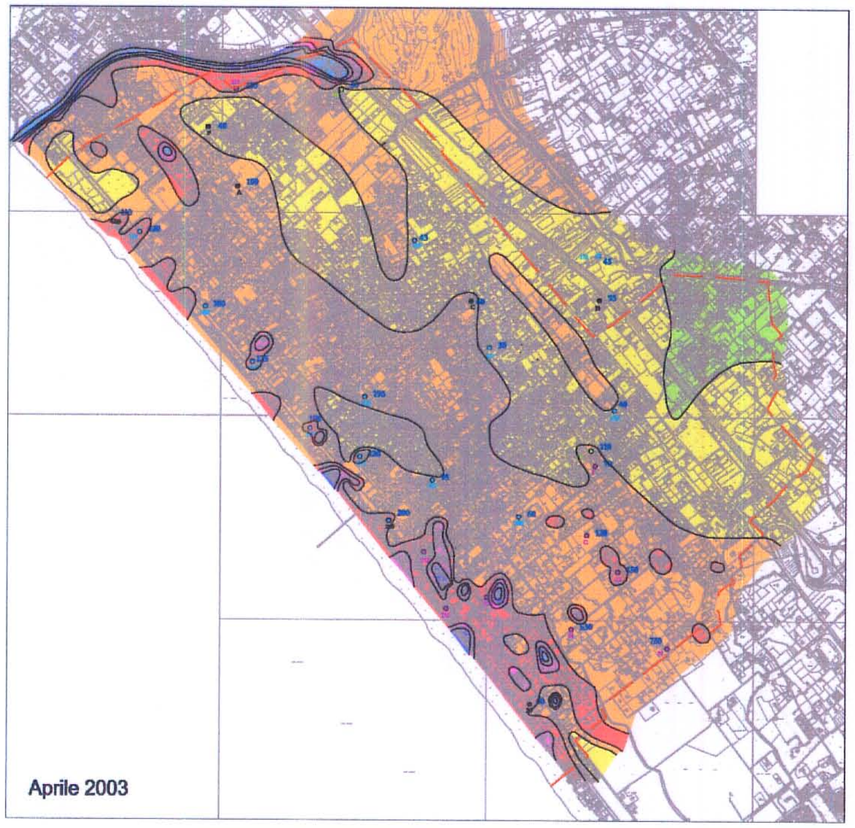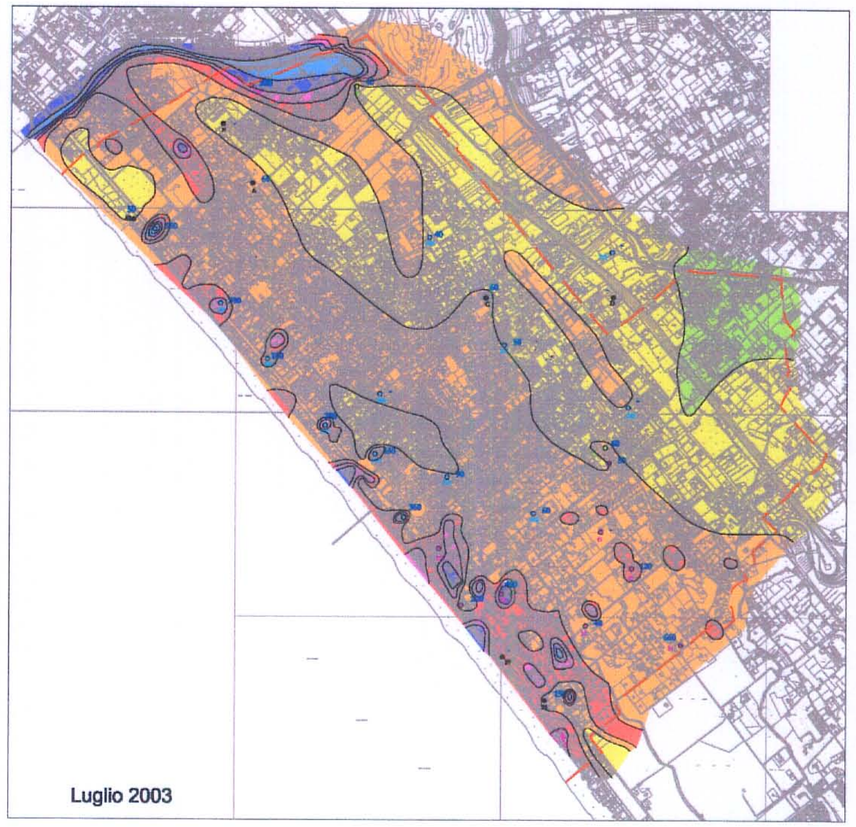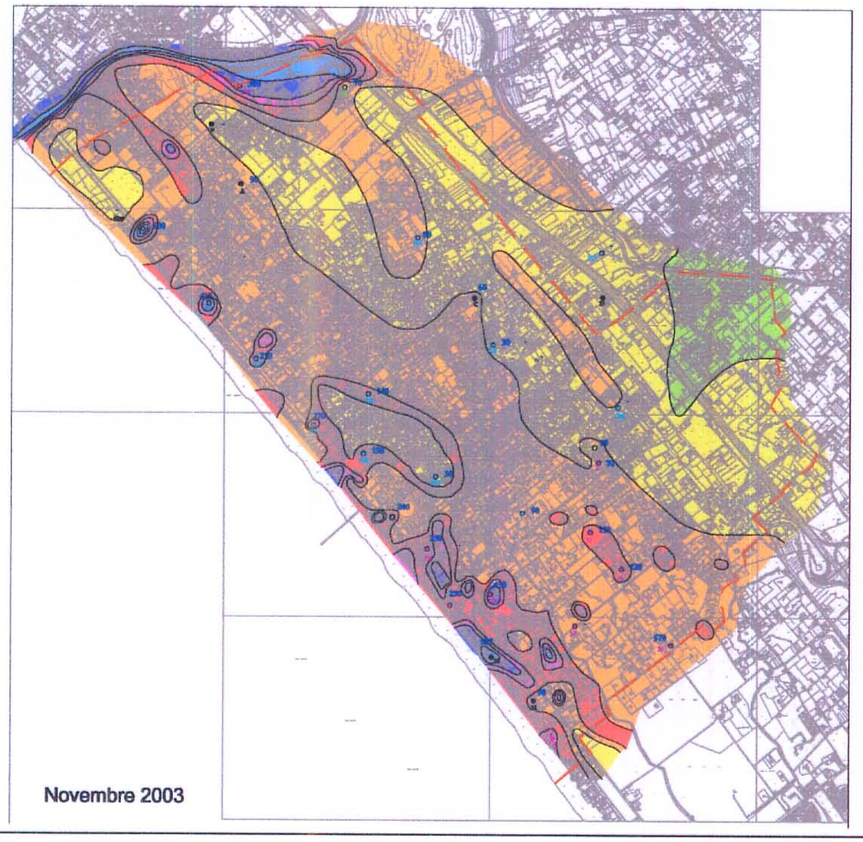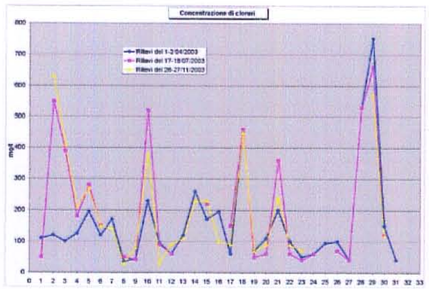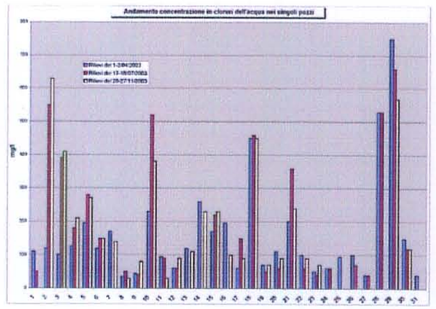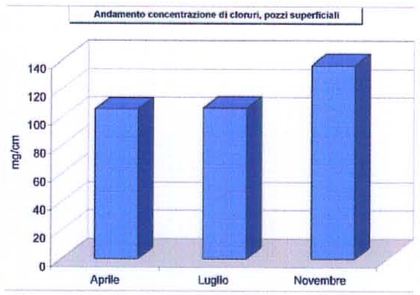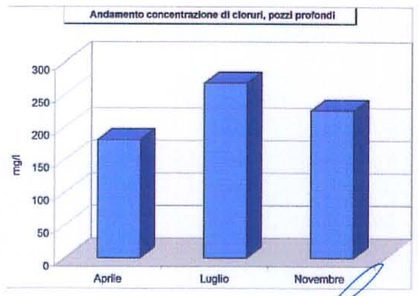
Riduzione della cartografia originale in scala 1:5000 depositata presso l'Ufficio Regionale per la Tutela del Territorio di Lucca